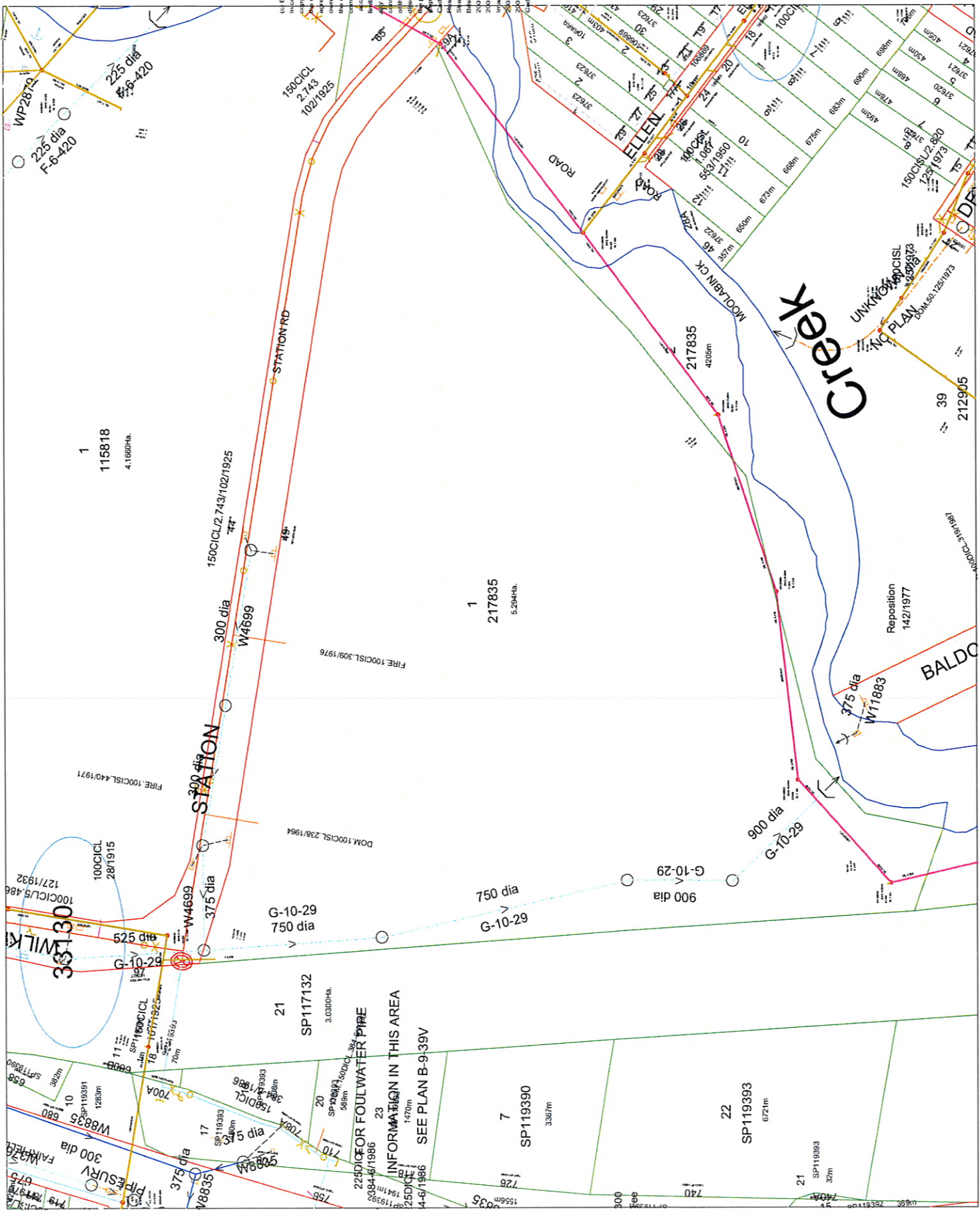


Date: 26/01/2008
 Time: 14:01:20
 Userid: wbx_dbyrd
 Scale: 1:1250
 Location: 49 STATION RD, YEERONGPILLY
 Themes: Cadastre v 1, 2000
 Water Supply BCCC
 Storm Water
 Sewerage BCCC

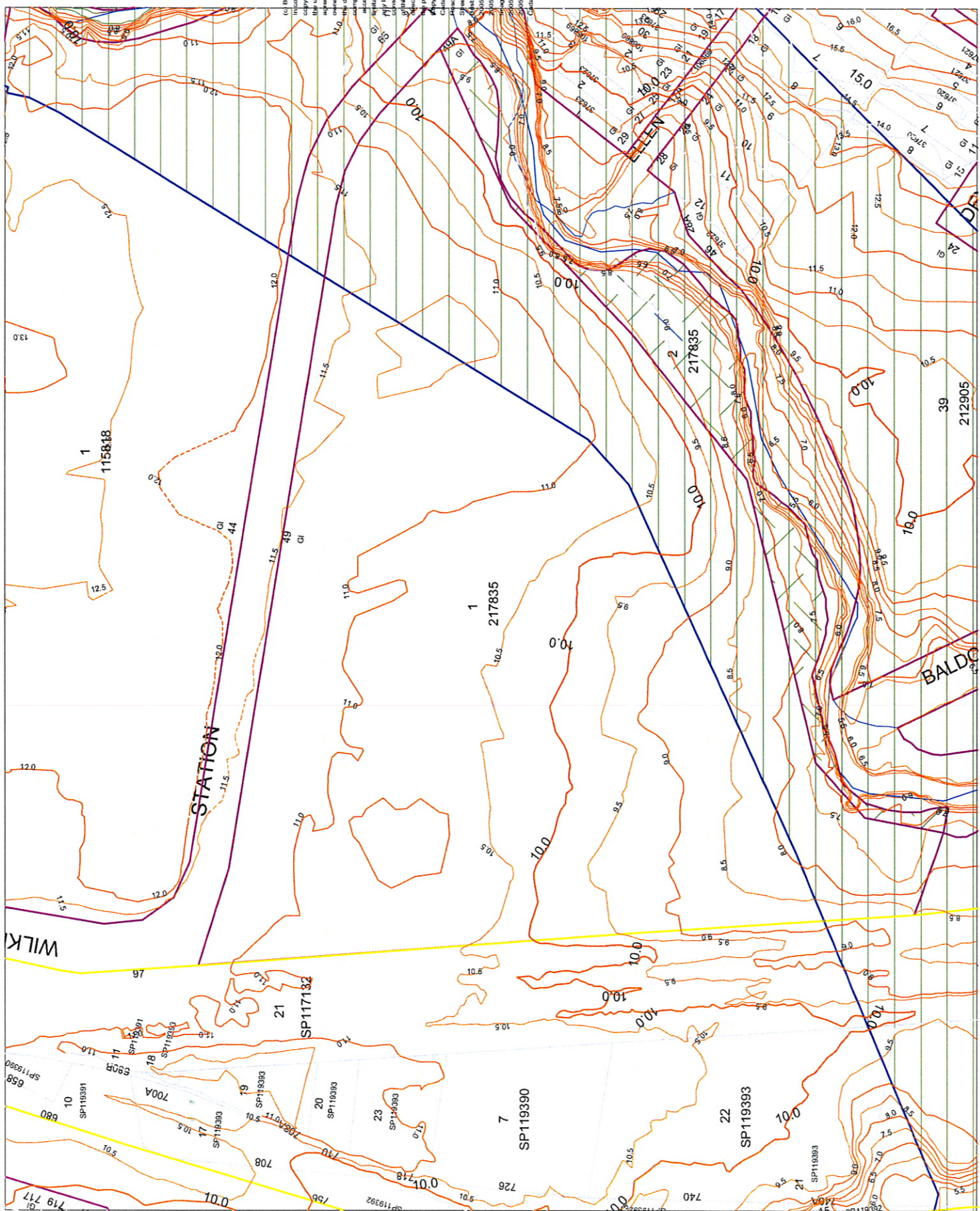
Disclaimer:
 (c) Brisbane City Council (2006) in collaboration of Council, and the copyright owners listed below, permitting the use of this data, you acknowledge and agree that Council, and the copyright owners, do not warrant the accuracy or reliability of the data, nor accept any liability (including without limitation, liability in negligence) for any loss, damage or costs (including consequential damage), relating to any use of this data. Data must not be used for direct marketing or the used in breach of any privacy laws.
 Copyright of data is as follows:
 Cadastre (c) 2000 Department of Natural Resources & Mines
 Queensland and Plan Numbers (c) 2006 Brisbane City Council
 2005 Aerial Imagery (c) 2005 GASCOS
 2005 Digital Global Positioning Satellite Imagery (c) 2005 DigitalGlobe
 2005 Contours (c) 2002 AMM/Hatch
 2005 Brewery (c) 2005 Mawbey Publishing
 Geospatial Data (January 2007)



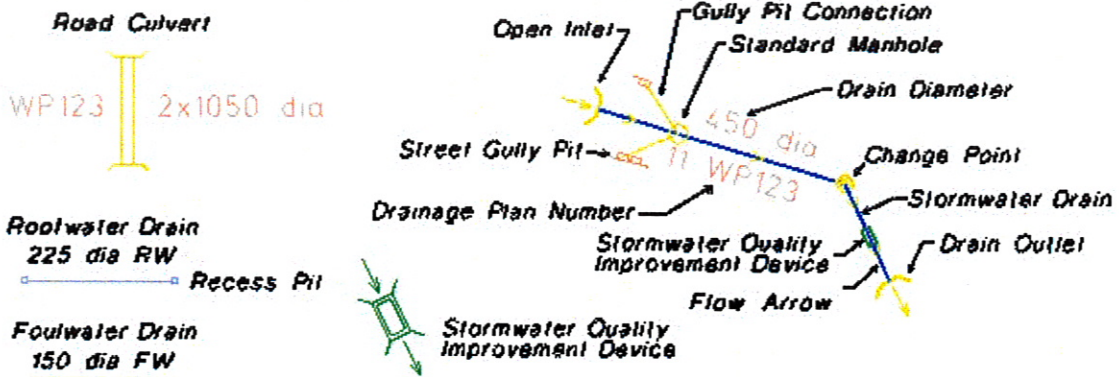
Date: 25/01/2008
 Time: 14:03:52
 Userid: wks_ahyd
 Scale: 1:1250
 Location: 49 STATION RD, YEERONGPALLY
 Themes:
 NUTRITION
 NALP SERV
 CP Waterway CL
 CP Waterways
 CP Areas
 Contour 02 (0.5m)

Disclaimer:
 (c) Brisbane City Council (2008)
 incorporation of Council, and the
 copyright owners listed below, permitting
 the use of this data, you acknowledge and
 agree that Council, and the copyright
 owners, give no warranty in relation to
 this data (including accuracy, reliability,
 appropriateness, currency or suitability) and
 accept no liability (including without
 limitation, liability in negligence) for
 any loss or damage (including consequential
 or special damage) resulting to any use
 of the data. Data must not be used for
 special marketing or to be used in breach of
 any railway laws.



Copyright of data is as follows:
 Queensland Government (2006) Department of Natural
 Resources & Mines
 Street Names and House Numbers (c) 2006
 Brisbane City Council
 Queensland Government (2006) GASCO
 GPS Data (Global Positioning Satellite)
 Data (c) 2006 Queensland Government
 Queensland Government (2006) Aerial
 Imagery (c) 2006 Aerial Imagery
 Queensland Government (2006) Aerial
 Imagery (January 2007)









STORMWATER SYMBOL LEGEND


































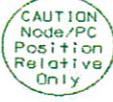


PIPE DRAINAGE TYPES

-  As Constructed, Survey Plans Available (Type 1)
-  Located Drain, Design Plans Available (Type 2)
-  Located Drain, No Design Plans Available (Type 3)
-  Proposed Drainage (Type 4)
-  Preliminary Investigation Location Only (Type 6)
-  Private Drain - NO BCC Responsibility (Type 5)
-  Private Rootwater Drain
-  Private Foulwater Drain



































OPEN DRAIN TYPES

-  As Constructed, Survey Plans Available (Type 1)
-  Located Drain, Design Plans Available (Type 2)
-  Located Drain, No Design Plans Available (Type 3)
-  Proposed Drainage (Type 4)
-  Preliminary Investigation Location Only (Type 6)
-  Private Drain - NO BCC Responsibility (Type 5)

SEWERAGE BCC SYMBOLS

| | | | | |
|---|---|---|---|---|
|  | RETIC SEWER LINE SEGMENT 150 DIA | 123456 DRAINAGE PLAN NUMBER |  | TREATMENT PLANT |
|  | LARGE MAIN LINE SEGMENT 225 - 300 DIA | C/123456 COMBINE DRAIN DRAINAGE PLAN NUMBER |  | MAINTENANCE HOLE |
|  | MAIN SEWER LINE SEGMENT >= 300 DIA | -123456- DRAINAGE PLAN NUMBER TEXT EXTENSION |  | END OF LINE |
|  | VACCUUM SEWER LINE SEGMENT |  123456 DRAINAGE PLAN NUMBER BLOCK JOINER |  | GRIT COLLECTOR MAINTENANCE HOLE |
|  | RISING MAIN LINE SEGMENT <= 300 DIA | + 123456 DRAINAGE PLAN NUMBER DASH JOINER |  | OVERFLOW FLAP VALVE MAINTENANCE HOLE |
|  | RISING MAIN LINE SEGMENT > 300 DIA |  AS CONSTRUCTED PROPERTY CONNECTION |  | OVERFLOW OUTLET |
|  | PRIVATE SEWER LINE SEGMENT |  SEALED PROPERTY CONNECTION |  | PUMPING STATION |
|  | PRIVATE RISING MAIN LINE SEGMENT |  GRAVITY SEWER FLOW ARROW |  | RISING MAIN AIR VALVE MAINTENANCE HOLE |
|  | ABANDONED SEWER LINE SEGMENT |  RISING MAIN FLOW ARROW |  | RISING MAIN SCOUR |
|  | OFFLINE STATE RISING MAIN |  1:1-200 MAINTENANCE HOLE TIE |  | RISING MAIN DISCHARGE MAINTENANCE HOLE |
|  | DETAIL PLAN BOUNDARY |  1:1-200 PROPERTY CONNECTION TIE |  | 123456-STK SEPTIC TANK DRAINAGE PLAN NUMBER |
|  | (L123) 456789 PROPOSED DRAINAGE PLAN NUMBER |  1:1-225 MAINTENANCE HOLE OFFSET |  | CAUTION Node/PC Position Relative Only CADASTRAL NOTE |
| | |  1:1-225 PROPERTY CONNECTION OFFSET | | |
| | |  F 39.655 FENCE CHAINAGE (FROM DOWNSTREAM MH) | | |

WATER SUPPLY BCC LEGEND

| | | | | | |
|---|----------------------------|---|--|--|-----------------------------------|
|  | RETIC LINE SEGMENT |  | EXTERNAL DEAD END |  | TRUNK MAIN VALVE |
|  | TRUNK MAIN LINE SEGMENT |  | INTERNAL DEAD END |  | AIR VALVE |
|  | WATER SERVICE |  | DEAD PLATE |  | TRUNK MAIN REDUCER |
|  | RETIC VALVE |  | BOOSTER PUMP |  | MAINTENANCE HOLE |
|  | RETIC REDUCER |  | BOOSTER CIRCLE |  | TRUNK MAIN SCOUR |
|  | FIRE HYDRANT |  | METERED BYPASS |  | CATHODIC PROTECTION POINT |
|  | PILLAR HYDRANT |  | REFLUX VALVE |  | FLOW METER |
|  | TELEMETRY POINT |  | SEGMENT TERMINATOR |  | PRESSURE GAUGE TELEMETERED |
|  | RETIC SCOURS |  | CIRCULATION CONTROL OR SHUT VALVE |  | PRESSURE GAUGE NON-TELEMETERED |
|  | |  | PRESSURE REDUCING VALVE |  | SAMPLING POINT |
|  | |  | 12345 PROPOSED ELLIPSE AND DRAWING NUMBER | | |
|  | | | | | |
|  | | | | | |